



**FOOTPATH 14**

**WHAT THREE WORDS LOCATION: (amount.require.factored)**

The footpath direction signpost has rotted at the bottom and is resting up against a stump.




**WHAT THREE WORDS Location: (fault.pity.redeemed) Date inspected: 5/3/26**

Also, the pathway across the field belonging to Corvus Farm has still not been reinstated after being ploughed over several weeks ago.



After contacting Mr Bates of Corvus farm, it was agreed that, to try to avoid people walking across his field, via the existing public right of way, he would create a permissive footpath around the edge of the field, which he duly did, however, the permissive path is not very easy to walk along due to the narrow width and unstable ground which includes a number of Badger set holes.

Several people have mentioned this issue to me, and I have contacted the relevant PROW office to advise them of the situation.





**FOOTPATH 14 continued**

**WHAT THREE WORDS LOCATION: (saddens.farm.blink) Date inspected: 5/3/26**

At the point where footpath 14 runs adjacent to Oak Cottage driveway, the fence is leaning across the path, making it difficult to walk along for several metres



Having re inspected this area on the 14/5/26, I have discovered that nothing has been done to rectify the problem, even though it has been reported yet again on the SCC reporting site by another local resident.  
It is now virtually impossible to traverse this footpath.



## **FOOTPATH 19**



### **WHAT THREE WORDS LOCATION: (strikers.topmost.arch)**

At the point where Kingsland lane ends and the footpath begins, the ground is flooded and extremely muddy.



### **WHAT THREE WORDS LOCATION: (removable.misted.offshore)**

At the point where FP 19 meets FP 12, the way marker is laying on the ground due to rot.

## **FOOTPATH 13**

### **WHAT THREE WORDS LOCATION: (invite.florists.daunting)**

At the point where footpath 13 runs beside the garden of 30 Edies Lane, some of the mature trees have been cut down along the opposite side to the garden. There has been a row of shrubs planted inside the properties boundary, but too close to the path. When the shrubs have grown they will encroach onto the footpath which is already narrow.



As of this date (17/5/26) I believe that there has been an agreement with the owners to increase the width of the footpath.

## **FOOTPATH 8**

### **WHAT THREE WORDS LOCATION (outhouse.lamenting.scooped)**

The stile at this location is almost impossible for large dogs to traverse. I would suggest that it needs replacing with a kissing gate.



**FOOTPATH 8 / 7**

**WHAT THREE WORDS LOCATION:**  
**(drive.craters.unfit)**

At the point where FP8 meets FP7, this stile is totally rotten and is dangerously unstable. I would suggest that it is in desperate need of replacement before someone gets hurt.



Having re inspected this stile on the 14/5/26, I found that it is still in the same condition as when I reported it to the SCC on the 13/3/26



**FOOTPATH 26**

**WHAT THREE WORDS LOCATION: (eyeful.purist.wobbling)**

Along FP26 where FP8 continues, it is impossible to cross with a large dog as barbed wire has been strung across the dog access section of the stile at this location



Having re inspected this stile on the 14/5/26, I have found that still nothing has been done to remove the barbed wire from across the stile, even though it was reported on the SCC reporting site on the 13/3/26.



**FOOTPATH 25**

**WHAT THREE WORDS LOCATION: (conquest.cluttered.ignore)**


The entrance to footpath 25 on Stoke Road has no finger post or way sign to show walkers where it is.



**FOOTPATH 23**

**WHAT THREE WORDS LOCATION: (finalists.case.pimples)**

At the Oaklands end of footpath 23, the finger post is missing and needs a replacement.



## **FOOTPATH 2**

### **WHAT THREE WORDS LOCATION: (disprove.pesky.cubs)**

At the point where footpath 2 crosses footpath 1, the way sign is broken and laying in the ditch beside the footbridge.



## **FOOTPATH 7**

After receiving a complaint from a local resident via councillor Sally Whitelaw on the 13/5/26, with regard to builders rubble placed on the footpath, I carried out an inspection of the area on the following day and found it to be clear of debris and reinstated to its previous state.

